

GOVERNMENT COLLEGE, BAHU (JHAJJAR)

(Affiliated to Maharshi Dayanand University, Rohtak, AISHE Code: C-50431)

Tel: 01259-279010 E-Mail - gcwbahu@gmail.com Website- gcbahu.ac.in

Physical Infrastructure Facilities

Sr. No.	Infrastructure Facility	Detail
1.	Principal Office	01 Principal Office with retiring room, toilet and visitor's lounge
2.	Offices	Well-furnished Assistant Office, NSS, Women Cell, Placement, UGC/NAAC/AISHE, Scholarship, Sports, Bursar/SPIO/RTI, Computer Room
3.	Faculty/Department Office	Department of Economics, Department of Geography, Department of Commerce, Faculty of Languages, Faculty of Social Sciences
4.	Staff Room	Well-furnished staff room
5.	Classroom	17 classrooms
6.	Library	ICT enabled fully AC Library having spacious reading hall, librarian room, E-Library room, Book issue return desk, Magazine stand, Newspaper stands
7.	Laboratories	02 Geography labs equipped with projectors, 01 Computer Lab equipped with 20 desktops, 01 master computer and 01 projector, 01 Language Lab equipped with 20 desktops, 01 master computer and 01 projector
8.	ICT Enabled Rooms	01 Smart Class room with Podium, 02 Lecture Theatre (One Lecture theatre having projector)
9.	Infrastructure for Co-curricular activities	01 Multipurpose Hall, 01 Indore Sports Room, Playgrounds, Running Tracks, Basketball and Volleyball ground
10.	Other Rooms	Girls Common Room, Store Room, University record room, Electricity Room, Guard Room, NSS Store Room, Women Cell Store Room, Geography Store Room, First Aid Room, Pantry Room
11.	Canteen	Spacious canteen
12.	Toilets	Staff Toilets, Students Toilets, Toilets for Differently abled persons
13.	Solar System and Generator	Solar System (10 KW) and Diesel Generator
14.	Drinking Water	Water Coolers, RO/purifiers
15.	Garden/Parks	03 Lush Green parks

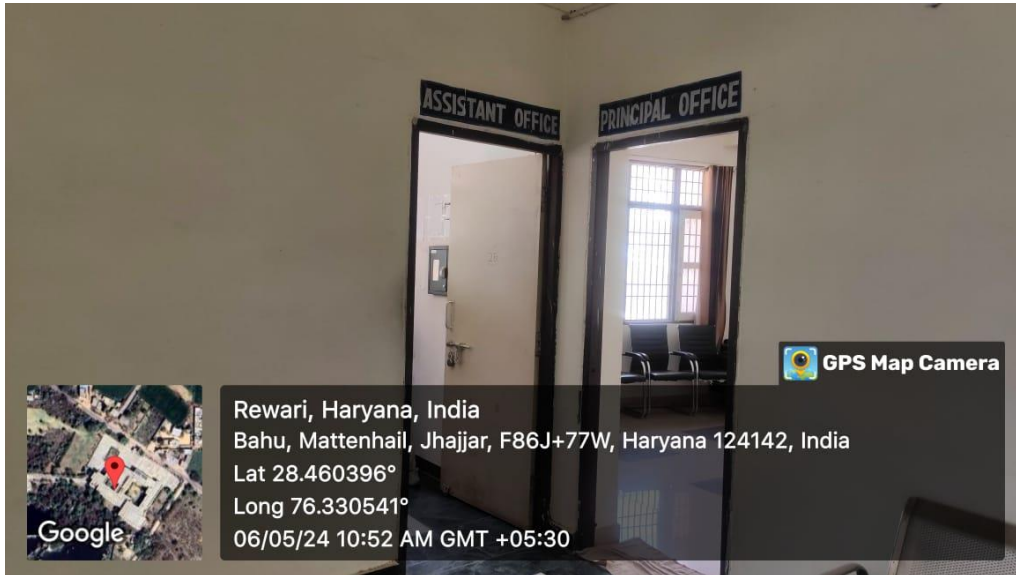
Government College Bahu, Jhajjar



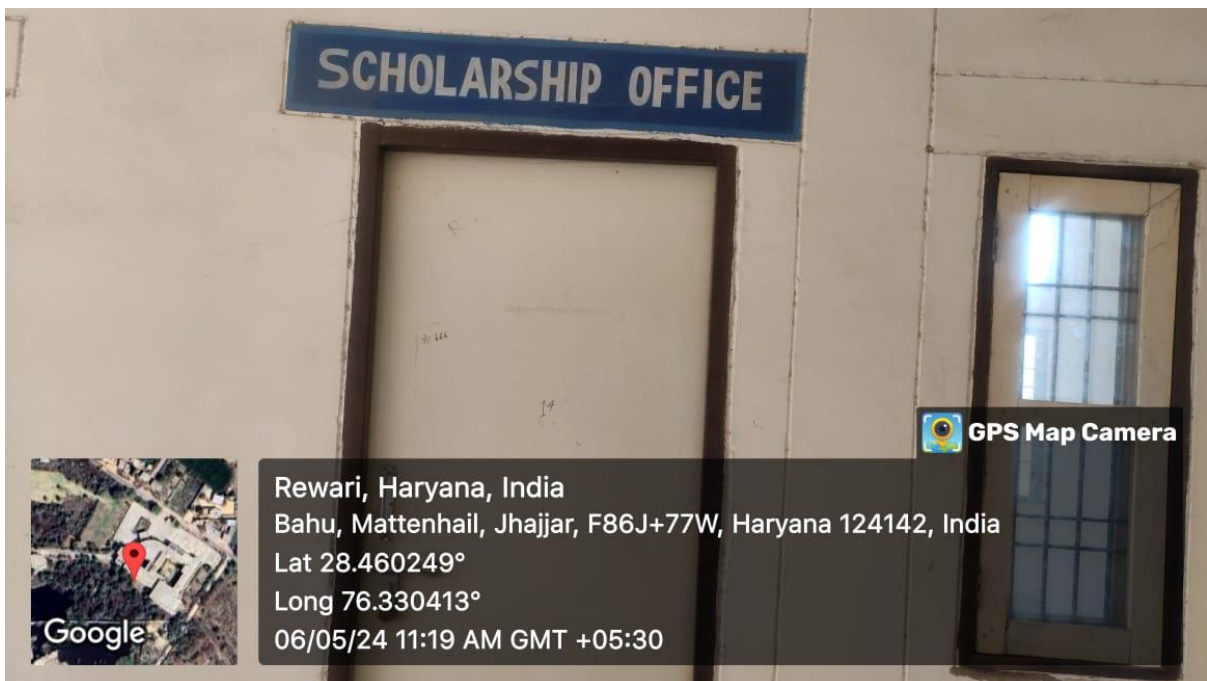
Principal Office



Admin Block



Offices





Rewari, Haryana, India
F86J+6FG, Makrana-Khorra-Khanpur, Haryana 124142, India
Lat 28.460056°
Long 76.33073°
06/05/24 11:26 AM GMT +05:30



Rewari, Haryana, India
Bahu, Mattenhail, Jhajjar, F86J+77W, Haryana 124142, India
Lat 28.460396°
Long 76.330541°
06/05/24 10:53 AM GMT +05:30



Rewari, Haryana, India
Bahu, Mattenhail, Jhajjar, F86J+77W, Haryana 124142, India
Lat 28.460225°
Long 76.330431°
06/05/24 11:19 AM GMT +05:30

Faculty Rooms/Department Office





Library/E-Library





Rewari, Haryana, India
Bahu, Mattenhail, Jhajjar, F86J+77W, Haryana 124142, India
Lat 28.460348°
Long 76.330603°
06/05/24 11:04 AM GMT +05:30

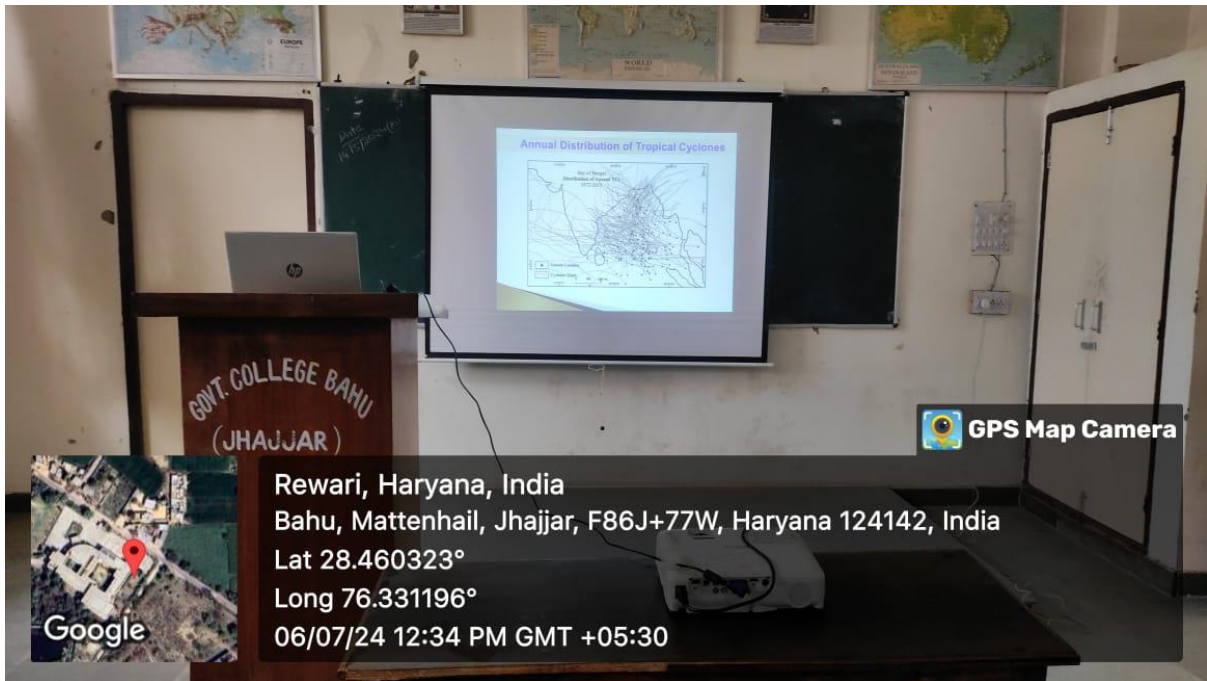


Rewari, Haryana, India
Bahu, Mattenhail, Jhajjar, F86J+77W, Haryana 124142, India
Lat 28.460348°
Long 76.330599°
06/05/24 11:05 AM GMT +05:30



Rewari, Haryana, India
Bahu, Mattenhail, Jhajjar, F86J+77W, Haryana 124142, India
Lat 28.460379°
Long 76.330568°
06/05/24 11:06 AM GMT +05:30

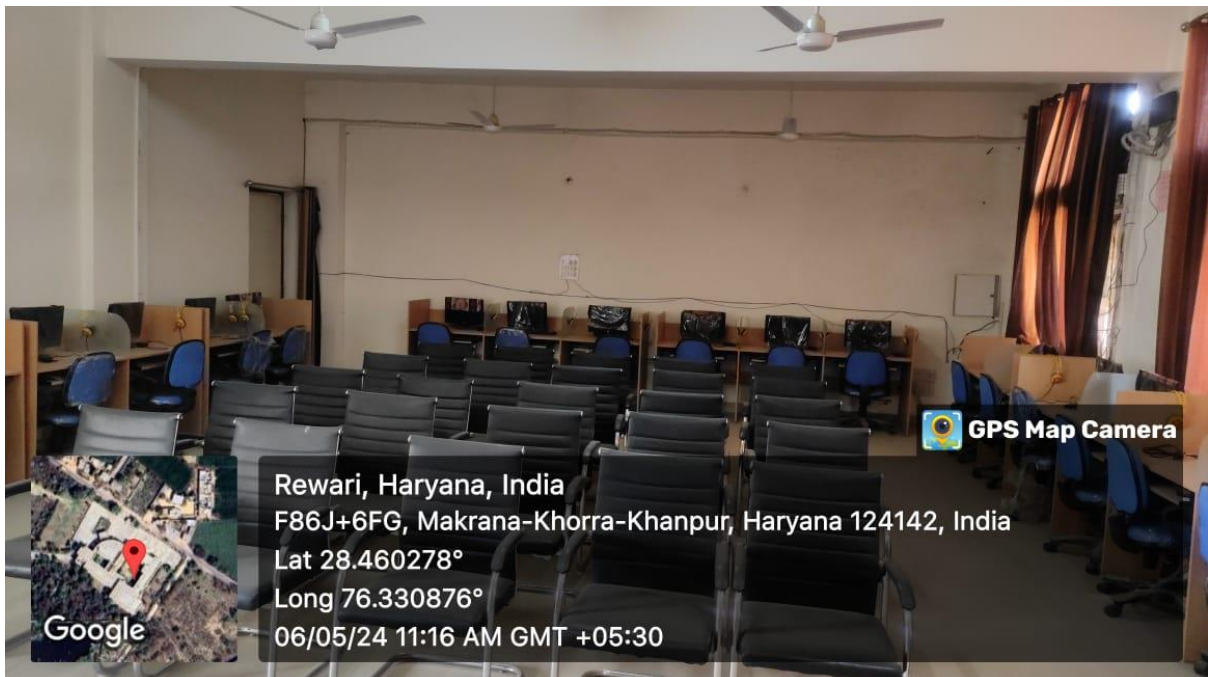
Geography Smart Lab I



Geography Smart Lab II



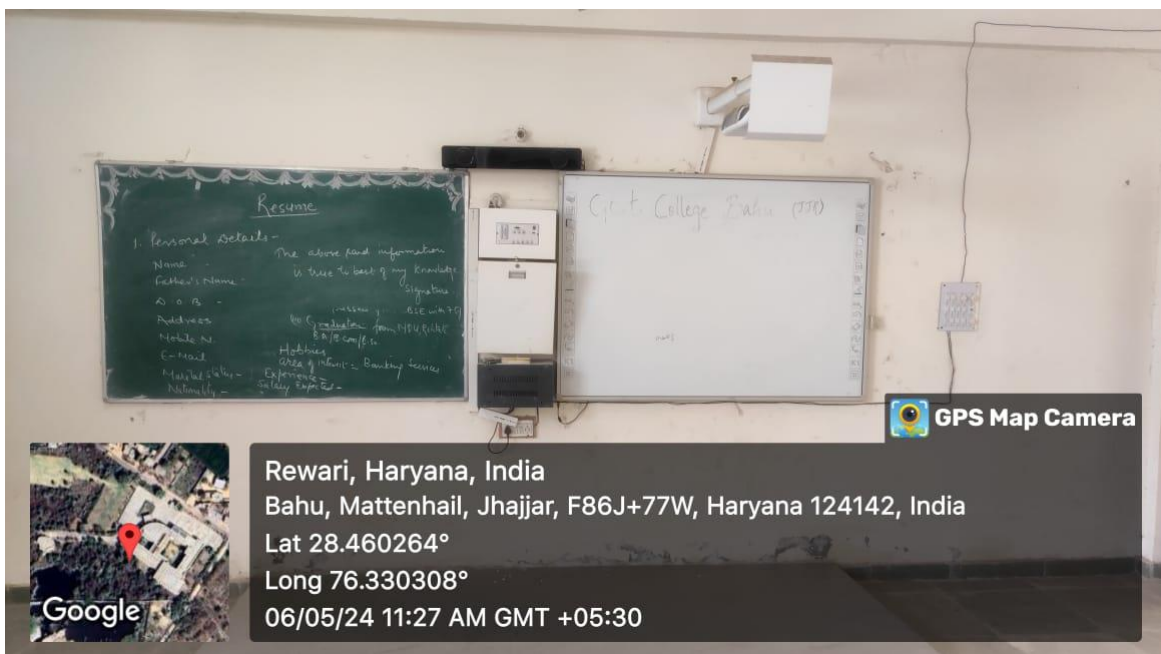
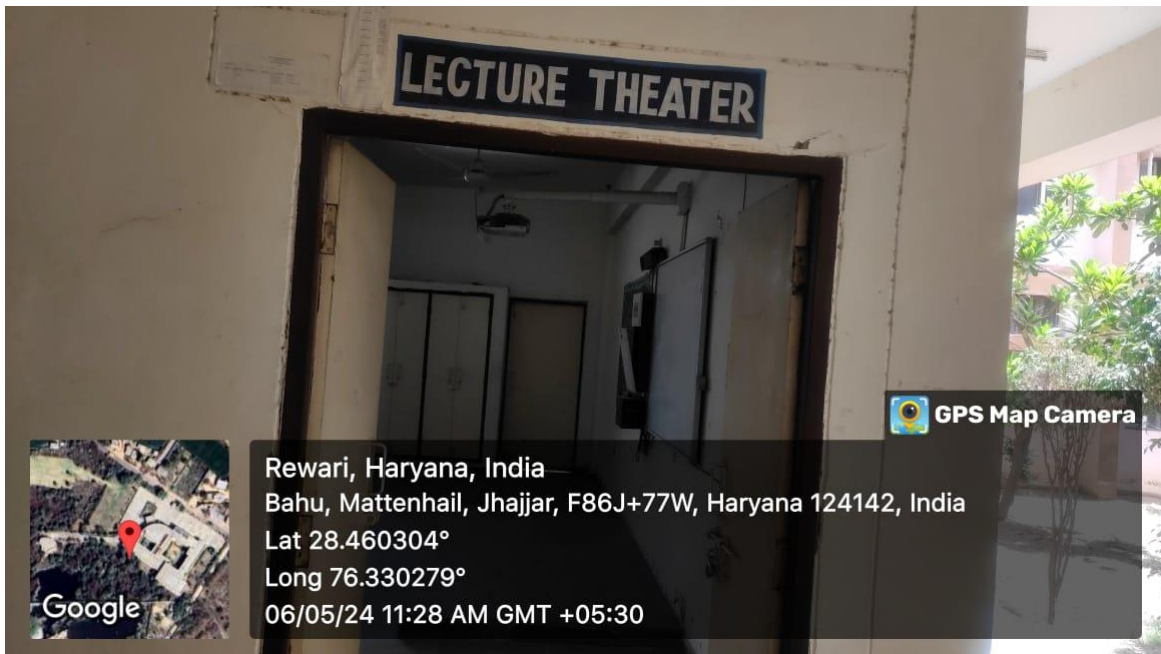
English Language Lab




Smart Classroom



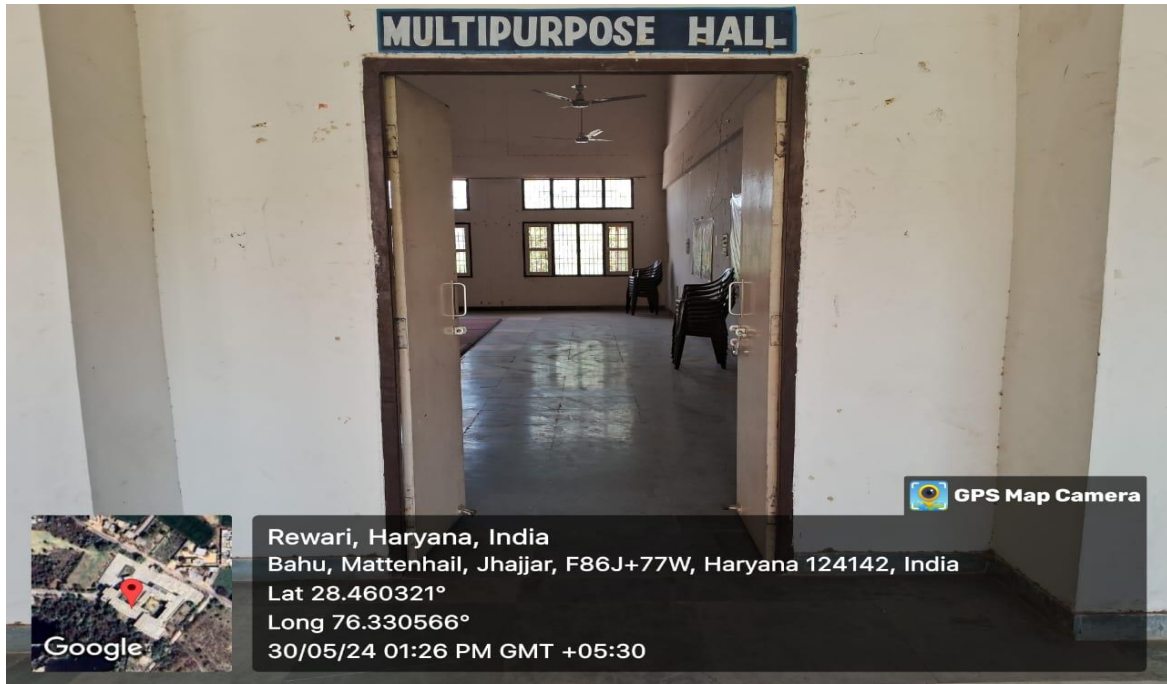
Lecture Theatre



Sports Room Indoor




Multipurpose Hall



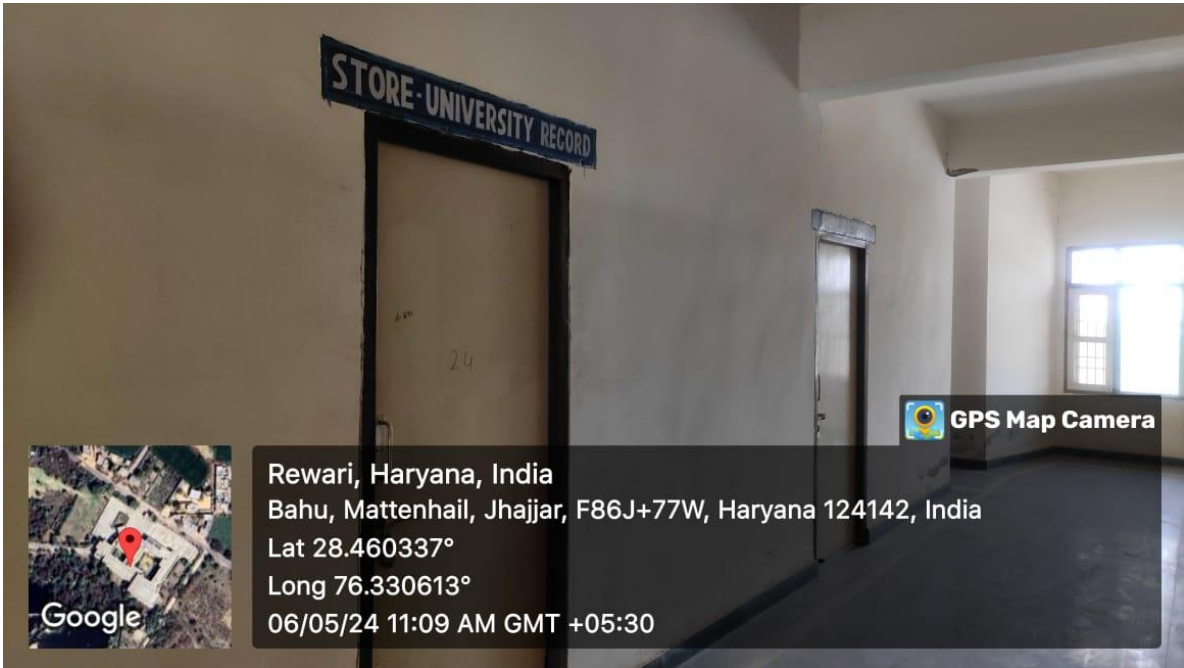
Girls Common Room



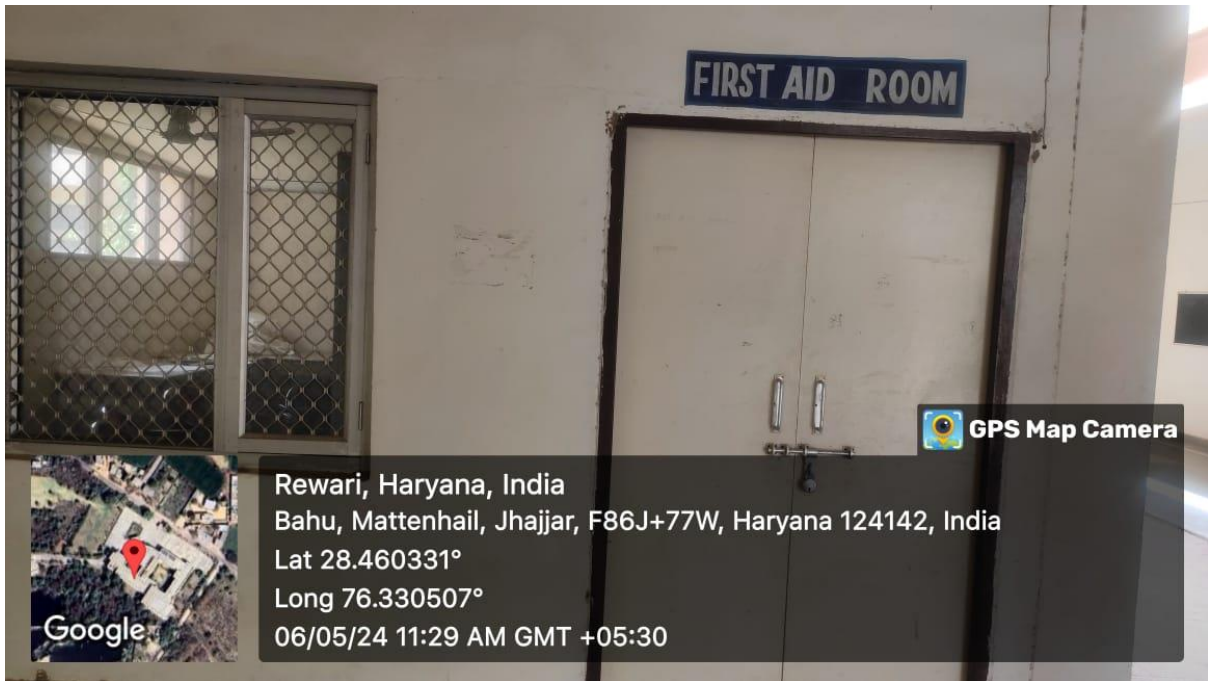
Canteen



Store Rooms



First Aid Room



Electric Control Room



Solar System and Generator



Guard Room



Toilet for Differently abled Students



Parks in College

